

ORDINANCE NUMBER 1974-1.


AN ORDINANCE TO AMEND AN ORDINANCE AS ENACTED BY THE CITY COUNCIL OF THE CITY OF ORANGEBURG ON THE 18TH DAY OF MAY A.D., 1954, FOR THE PURPOSE OF REGULATING AND RESTRICTING WITHIN THE CORPORATE LIMITS OF ORANGEBURG, S.C., THE HEIGHT, NUMBER OF STORIES, AND SIZE OF BUILDINGS AND OTHER STRUCTURES, THE PERCENTAGE OF LOT THAT MAY BE OCCUPIED, THE SIZE OF YARDS, COURTS, AND OTHER OPEN SPACES, THE DENSITY OF POPULATION AND THE LOCATION AND USE OF BUILDINGS, STRUCTURES, AND LAND FOR TRADE, INDUSTRY, RESIDENCE, AND OTHER PURPOSES.

BE IT ORDAINED By the Mayor and Councilmen of the City of Orangeburg, in Council assembled, and by authority of same:

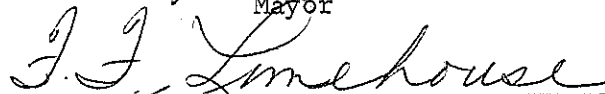
That that portion of the above ordinance entitled "Section 3, ESTABLISHMENT OF ZONING DISTRICTS" be amended to make the following change in District Classification:

Change from "A-2 Residential" to "Office-Institutional Apartment District" all that certain piece, parcel, or tract of land situate, lying and being in the City of Orangeburg, Orangeburg County, South Carolina bounded and measuring as follows: On the North by Fred Lightfoot, measuring thereon two hundred (200) feet, more or less; on the South by Waring, N.E., measuring thereon two hundred (200) feet more or less; on the East by Middleton, N.E., measuring thereon four hundred eighteen (418) feet more or less; and on the West by the Estate of W. A. Livingston, Elwin S. Brooker, Mrs. Hattie B. Kemmerlin, and Robert C. Heckle, measuring thereon four hundred eighteen (418) feet more or less. The street number of the residence located thereon is 615 Middleton, N.E.

PASSED by the City Council of the City of Orangeburg, South Carolina this 20th day of November, A.D., 1973.




Mayor









Councilmen

ATTEST:



City Clerk

ORDINANCE NUMBER 1974-2.

AN ORDINANCE TO AMEND AN ORDINANCE AS ENACTED BY THE CITY COUNCIL OF THE CITY OF ORANGEBURG ON THE 18TH DAY OF MAY A.D., 1954, FOR THE PURPOSE OF REGULATING AND RESTRICTING WITHIN THE CORPORATE LIMITS OF ORANGEBURG, S.C., THE HEIGHT, NUMBER OF STORIES, AND SIZE OF BUILDINGS AND OTHER STRUCTURES, THE PERCENTAGE OF LOT THAT MAY BE OCCUPIED, THE SIZE OF YARDS, COURTS, AND OTHER OPEN SPACES, THE DENSITY OF POPULATION AND THE LOCATION AND USE OF BUILDINGS, STRUCTURES, AND LAND FOR TRADE, INDUSTRY, RESIDENCE, AND OTHER PURPOSES.

BE IT ORDAINED By the Mayor and Councilmen of the City of Orangeburg, in Council assembled, and by authority of same:

That that portion of the above ordinance entitled "Section 3, ESTABLISHMENT OF ZONING DISTRICTS" be amended to make the following changes in District classification:


Change from "A-1 Residential" to "M-A Medical Arts" all that certain piece, parcel, or tract of land situate, lying and being in the City of Orangeburg, Orangeburg County, South Carolina bounded and measuring as follows: On the North by Carolina, NE, measuring thereon three hundred twelve (312) feet; on the South by Laurel, NE, measuring thereon two hundred twenty-two and four-tenths (222.4) feet; on the East by Wilson, NE, measuring thereon two hundred fifty and three tenths (250.3) feet; and on the West by Dr. J. H. Gressette and Orangeburg County Regional Nurses Home, measuring thereon three hundred (300) feet. This area includes properties of Dr. R. D. Smoak, Jr., E. Arden Weathers, Marion D. Edwards, Jr., Carol Joyce E. Roman, Barbara E. Hunter, Orangeburg County Parking Lot, and Orangeburg County Regional Nurses Home.

Classify as "B-1 Business" the unclassified area as herein described: Area bounded on the North by lands of Dr. J. H. Gressette (Marshall Heights) measuring thereon one thousand eighty(1,080) feet, more or less; East by lands of Eston E. and Pearl W. Williams, measuring thereon four hundred and eighteen (418) feet, more or less; South by lands of Eston E. and Pearl W. Williams, measuring thereon one thousand eighty-nine (1,089) feet, more or less; West by US 21, Columbia Road, measuring thereon four hundred ninety-five (495) feet, more or less. This being the area annexed to the city on March 20, 1973.

Classify as "A-1 Residential" the unclassified area as herein described: Area bounded on the North by property of Wannamaker and, now or formerly Moorer, measuring thereon two thousand four hundred and eighty-seven (2,487) feet, more or less; on the South by property of L. W. Sutcliffe, Eston E. and Pearl W. Williams, and now or formerly Stroman, measuring thereon two thousand one hundred thirty-five (2,135) feet, more or less; on the East by property, now or formerly Stroman, measuring thereon seven hundred eighty-nine (789) feet, more or less; and on the West by U.S. 21, Columbia Road, NE, measuring thereon one thousand seventy-seven (1,077) feet. This being area annexed to city on July 17, 1973 and known as Marshall Heights Subdivision.

Classify as "A-1 Residential" the unclassified area as herein described: All that area bounded on the North by Francis N. Kennerly and now or formerly P. J. Baughman, measuring thereon two hundred and seventy (270) feet; on the South by Pattie Lee Worth, measuring thereon two hundred seventy and five-tenths (270.5) feet; on the East by U.S. 21, Columbia Road, NE, measuring thereon two hundred thirty-two (232) feet; and on the West by P. X. MacAulay, measuring thereon two hundred twenty (220) feet. This area being the property of Frank E. Waters annexed to the city on July 17, 1973.

PASSED by the City Council of the City of Orangeburg, South Carolina this fifteenth day of January, A.D., 1974.




Mayor









Councilmen

ATTEST:



City Clerk

ORDINANCE NUMBER 1974-3.

AN ORDINANCE TO ANNEX THE PROPERTY OF EDISTO ENTERPRISES, INCORPORATED, NORTHVIEW HILLS APARTMENTS, AND OTHERS INTO THE CORPORATED LIMITS OF THE CITY OF ORANGEBURG, SOUTH CAROLINA

WHEREAS, The City of Orangeburg has received a petition requesting annexation signed by seventy-five (75) percent of the freeholders owning eighty-eight (88) percent of the assessed valuation of the real property in the area described below; and

WHEREAS, The City Council of the City of Orangeburg has, by motion, accepted the petition to annex the said area; NOW, THEREFORE,

BE IT ORDAINED By the Mayor and Councilmen of the City of Orangeburg, in Council assembled and by authority of the same:


Section 1. That the area be, and it hereby is, annexed to the City of Orangeburg, as provided by the laws of the State of South Carolina; the said area being more particularly described as follows:

All that certain piece, parcel or tract of land situate, lying and being in School District 5, Orange Township, Orangeburg County, South Carolina, adjacent to the City of Orangeburg and bounded on the North by a branch, which branch constitutes the city limits of the City of Orangeburg and separating the lands herein described from Hillcrest Sub-division, lands of Hydrick and others; on the Southeast by the city limits of the City of Orangeburg and by lands formerly of Maude R. Hydrick and others; on the Southwest by the city limits of the City of Orangeburg and by property of the Orangeburg Presbyterian Church Society; and on the Northwest by the northwestern boundary of the right of way of Thomas Street.

PASSED by the City Council of the City of Orangeburg, South Carolina this fifth day of March, A.D., 1974.




Mayor









Councilmen

ATTEST:



City Clerk

AN ORDINANCE TO IMPOSE AND REGULATE
LICENSES IN THE CITY OF ORANGEBURG,
SOUTH CAROLINA, FOR THE YEAR 1974 AND
THEREAFTER UNTIL AMENDED OR REPEALED
BY THE CITY COUNCIL

BE IT ORDAINED By the Mayor and Councilmen of the City of Orangeburg,
South Carolina, in Council assembled:

Section 1. That the licenses taxes hereby imposed for the privilege of carrying on the business, trade, profession, or doing the acts named or described herein by reference to the Business License Ordinance ratified by the City Council March 6, 1962, of Sections 21-1 through 21-19 of the City Code, as amended, within the corporate limits of the City of Orangeburg, from the first day of April, 1974, to the thirty-first day of March, 1975, inclusive, and annually thereafter until repealed or amended, shall be the same as for the period from the first day of April, 1973, to the thirty-first day of March, 1974, inclusive. The schedule of licenses adopted by that Ordinance of the City of Orangeburg entitled "AN ORDINANCE TO REGULATE LICENSES IN THE CITY OF ORANGEBURG, SOUTH CAROLINA, FOR THE YEAR 1962 AND THEREAFTER UNTIL AMENDED OR REPEALED BY THE CITY COUNCIL" ratified on the 6th day of March, 1962 by the City Council, and as amended, is hereby adopted as a schedule of licenses for the year running from the first day of April, 1974 to the thirty-first day of March, 1975, inclusive; said schedule of licenses is printed "BUSINESS AND PROFESSIONAL LICENSE ORDINANCE As Adopted March 6, 1962, As Amended" for the City of Orangeburg.

Section 2. If any section or portion of a section of the Ordinance of the license tax prescribed herein for any particular trade, business or profession be declared unconstitutional or declared invalid for any reason, such shall not in any way affect or invalidate any other section or portion of the Ordinance other than that declared invalid. The minimum tax to be paid by any trade, business or profession not otherwise specifically provided for in the printed "BUSINESS AND PROFESSIONAL LICENSE ORDINANCE" as adopted March 6, 1962, and as amended, or under Section 5A thereof, shall be at the rate of \$100.00 on gross receipts not exceeding \$5,000.00 and \$5.00 on each additional thousand or fraction thereof.

Section 3. All Ordinances or parts of Ordinances conflicting with the provisions of this Ordinance are hereby repealed, and this Ordinance shall remain in effect until amended or repealed by the City Council.

Done in Council and ratified under the corporate seal of the
City of Orangeburg, South Carolina this fifth day of March, A.D., 1974.

E. O. Pundaris
Mayor

A. J. Lunkhouse

[Signature]

D. W. Kerrett Selby

Ronald M. Watley
Councilmen

ATTEST:

M. R. Campbell
City Clerk

ORDINANCE NUMBER 1974-4.

AN ORDINANCE TO ANNEX AN AREA ALONG JOHN C. CALHOUN DRIVE, S. E. EXTENDING TO WHITMAN STREET, FIVE CHOP ROAD, AND PLYWOOD STREET INTO THE CORPORATED LIMITS OF THE CITY OF ORANGEBURG, SOUTH CAROLINA

WHEREAS, The City of Orangeburg has received a petition requesting annexation signed by eighty-two (82) percent of the freeholders owning eighty-eight (88) percent of the assessed valuation of the real property in the area described below; and

WHEREAS, The City Council of the City of Orangeburg has, by motion, accepted the petition to annex the said area; NOW, THEREFORE,

BE IT ORDAINED By the Mayor and Councilmen of the City of Orangeburg, in Council assembled and by authority of the same:

Section 1. That the area be, and it hereby is, annexed to the City of Orangeburg, as provided by the laws of the State of South Carolina; the said area being more particularly described as follows:

Area beginning at the intersection of the one mile city limit line and the Northern right of way line of Whitman, S.E. and running thence Easterly one thousand eight hundred and eighty (1,880) feet, more or less to the intersection of an extended property line between Orangeburg Observer Radio Company (WDLX) and W. R. Williams; thence running Southerly along said property line three hundred thirty-five (335) feet, more or less; thence running Easterly four hundred fifty (450) feet, more or less, along the rear property line of lots owned by W. R. Williams and Estate of D. P. Wise to the rear property line of a lot owned by Marion R. Thomas; thence running Southerly one hundred twenty-five (125) feet, more or less, along said rear property line to the Southern property line of Marion Thomas' lot; thence running Easterly one hundred sixty (160) feet, more or less, along said Southern property line to the Western right of way line of Stroman, S.E.; thence running Northerly four hundred forty-four (444) feet, more or less, to the Northern right of way line of Five Chop Road, S.E.; thence running Easterly two thousand five hundred forty (2,540) feet, more or less, along the Northern right of way line of Five Chop Road, S. E. to the intersection of an extended property line between Alexander C. Ferris and Mrs. J. D. Felder; thence running Southerly along said property line four hundred thirty (430) feet, more or less; thence running Westerly seven hundred fifty (750) feet, more or less, along the rear property line of lots owned by Alexander C. Ferris and Robert F. and Delphine B. Paulsen (Town Terrace Inn) to the intersection of the Southern right of way line of John C. Calhoun (U.S. 301) S.E.; thence running Southerly one thousand fifty (1,050) feet, more or less; on a line to the Northeast corner of a lot owned by the City of Orangeburg; thence running Westerly four hundred thirty (430) feet, more or less, along the property line between lands of the City of Orangeburg, International Wood Workers of America and Edith E. Strange to the Eastern right of way line of Sprinkle, S.E.; thence running one thousand two hundred and ninety (1,290) feet, more or less, across Sprinkle Avenue, S.E. and along the Southern right of way line of Plywood, S.E. to the Eastern property line of the C. B. Goodman property; thence

ORDINANCE NUMBER 1974-4. (continued)


running Southerly three hundred twenty-nine (329) feet along said property line to a ditch at the rear of the C. B. Goodman lot; thence running one hundred thirty-nine and seven tenths (139.7) feet along said ditch to the intersection of the Western property line of the C. B. Goodman lot; thence running Northerly eighty (80) feet, more or less, along said property line to the intersection of the centerline of Benjamin, S. E.; thence running five hundred seventy (570) feet, more or less, along said centerline to the Southern right of way line of John C. Calhoun, S.E.; thence running Westerly two hundred thirty-five (235) feet, more or less, along said right of way line to the Western right of way line of Bleakley, S.E.; thence running Southerly one hundred twenty (120) feet, more or less, to the property line between Orangeburg Gin Company and David and Lessure Williams; thence running Westerly one hundred forty-five (145) feet, more or less, along said property line to the rear property line of the David and Lessure Williams lot; thence running Southerly one hundred (100) feet, more or less, along said rear property line to the rear property line of RAE Association; thence running Westerly two hundred fifteen (215) feet, more or less, along said rear property line to the intersection of the one mile City limit line; thence running Northerly seven hundred thirty (730) feet, more or less, along said City limit line to the point of beginning.

PASSED by the City Council of the City of Orangeburg, South Carolina this nineteenth day of March, A.D., 1974.




Mayor









Councilman

ATTEST:



City Clerk

ORDINANCE NUMBER 1974-5.


AN ORDINANCE TO AMEND AN ORDINANCE AS ENACTED BY THE CITY COUNCIL OF THE CITY OF ORANGEBURG ON THE 18TH DAY OF MAY A.D., 1954, FOR THE PURPOSE OF REGULATING AND RESTRICTING WITHIN THE CORPORATE LIMITS OF ORANGEBURG, S.C., THE HEIGHT, NUMBER OF STORIES, AND SIZE OF BUILDINGS AND OTHER STRUCTURES, THE PERCENTAGE OF LOT THAT MAY BE OCCUPIED, THE SIZE OF YARDS, COURTS, AND OTHER OPEN SPACES, THE DENSITY OF POPULATION AND THE LOCATION AND USE OF BUILDINGS, STRUCTURES, AND LAND FOR TRADE, INDUSTRY, RESIDENCE, AND OTHER PURPOSES.

BE IT ORDAINED By the Mayor and Councilmen of the City of Orangeburg, in Council assembled, and by authority of same:


That that portion of the above ordinance entitled "Section 3, ESTABLISHMENT OF ZONING DISTRICTS" be amended to make the following changes in District classification:


Change from "A-2 Residential" to "B-1 Retail Business District" all that certain piece, parcel or tract of land, situate, lying and being in the City of Orangeburg, Orangeburg County, South Carolina, and located between Road S-25, Boulevard, NE, Sims, NE, and the Old St. Matthews Road, NE containing nine (9) acres, more or less, and bounded on the South by property of Orangeburg Mall, Inc., et al., already classified as "B-1 Business", measuring thereon one thousand five hundred fifty (1,550) feet, more or less; on the West by Road S-25, Boulevard, NE, measuring thereon two hundred fifteen (215) feet more or less; on the North by Sims, NE, measuring thereon one thousand six hundred thirty-four and three-tenths (1,634.3) feet, more or less; and on the East by the Old St. Matthews Road, NE, measuring thereon two hundred (200) feet, more or less.

PASSED by the City Council of the City of Orangeburg, South Carolina this second day of April, A.D., 1974.



Mayor





Councilmen

ATTEST:



City Clerk

ORDINANCE NUMBER 1974-6.

AN ORDINANCE TO AMEND AN ORDINANCE AS ENACTED BY THE CITY COUNCIL OF THE CITY OF ORANGEBURG ON THE 18TH DAY OF MAY A.D., 1954, FOR THE PURPOSE OF REGULATING AND RESTRICTING WITHIN THE CORPORATE LIMITS OF ORANGEBURG, S.C., THE HEIGHT, NUMBER OF STORIES, AND SIZE OF BUILDINGS AND OTHER STRUCTURES, THE PERCENTAGE OF LOT THAT MAY BE OCCUPIED, THE SIZE OF YARDS, COURTS, AND OTHER OPEN SPACES, THE DENSITY OF POPULATION AND THE LOCATION AND USE OF BUILDINGS, STRUCTURES, AND LAND FOR TRADE, INDUSTRY, RESIDENCE, AND OTHER PURPOSES.

BE IT ORDAINED By the Mayor and Councilmen of the City of Orangeburg, in Council assembled, and by authority of same:

That that portion of the above ordinance entitled "Section 3, ESTABLISHMENT OF ZONING DISTRICTS" be amended to make the following changes in District classification:

Classify as "B-1 Business" the unclassified area as herein described:

1. Area beginning at the intersection of the one mile city limit line and the Northern right of way line of Whitman, S.E. and running thence Easterly one thousand eight hundred and eighty (1,880) feet, more or less to the intersection of an extended property line between Orangeburg Observer Radio Company (WDIX) and W. R. Williams; thence running Southerly along said property line three hundred thirty-five (335) feet, more or less; thence running Easterly four hundred fifty (450) feet, more or less, along the rear property line of lots owned by W. R. Williams and Estate of D. P. Wise to the rear property line of a lot owned by Marion R. Thomas; thence running Southerly one hundred twenty-five (125) feet, more or less, along said rear property line to the Southern property line of Marion Thomas' lot; thence running Easterly one hundred sixty (160) feet, more or less, along said Southern property line to the Western right of way line of Stroman, S.E.; thence running Northerly four hundred forty-four (444) feet, more or less, to the Northern right of way line of Five Chop Road, S.E.; thence running Easterly two thousand five hundred forty (2,540) feet, more or less, along the Northern right of way line of Five Chop Road, S.E. to the intersection of an extended property line between Alexander C. Ferris and Mrs. J. D. Felder; thence running Southerly along said property line four hundred thirty (430) feet, more or less; thence running Westerly seven hundred fifty (750) feet, more or less, along the rear property line of lots owned by Alexander C. Ferris and Robert F. and Delphine B. Paulsen (Town Terrace Inn) to the intersection of the Southern right of way line of John C. Calhoun (U.S. 301) S.E.; thence running Southerly one thousand fifty (1,050) feet, more or less, on a line to the Northeast corner of a lot owned by the City of Orangeburg; thence running Westerly four hundred thirty (430) feet, more or less, along the

property line between lands of the City of Orangeburg, International Wood Workers of America, and Edith E. Strange to the Eastern right of way line of Sprinkle, S.E.; thence running one thousand two hundred and ninety (1,290) feet, more or less, across Sprinkle Avenue, S.E. and along the Southern right of way line of Plywood, S.E. to the Eastern property line of the C. B. Goodman property; thence running Southerly three hundred twenty-nine (329) feet along said property line to a ditch at the rear of the C. B. Goodman lot; thence running one hundred thirty-nine and seven-tenths (139.7) feet along said ditch to the intersection of the Western property line of the C. B. Goodman lot; thence running Northerly eighty (80) feet, more or less, along said property line to the intersection of the centerline of Benjamin, S.E.; thence running five hundred seventy (570) feet, more or less, along said centerline to the Southern right of way line of John C. Calhoun, S.E.; thence running Westerly two hundred thirty-five (235) feet, more or less, along said right of way line to the Western right of way line of Bleakley, S.E.; thence running Southerly one hundred twenty (120) feet, more or less, to the property line between Orangeburg Gin Company and David and Lessure Williams; thence running Westerly one hundred forty-five (145) feet, more or less, along said property line to the rear property line of the David and Lessure Williams lot; thence running Southerly one hundred (100) feet, more or less, along said rear property line to the rear property line of RAE Association; thence running Westerly two hundred fifteen (215) feet, more or less, along said rear property line to the intersection of the one mile City limit line; thence running Northerly seven hundred thirty (730) feet, more or less, along said City limit line to the point of beginning. This area being annexed to the city on March 19, 1974.

Classify as "A-1 Residential" the unclassified areas as herein described:

1. Area bounded on the Northeast by a branch, which branch constitutes the former city limits of the City of Orangeburg and separates the lands herein described from Hillcrest Subdivision, lands of Hydrick and others; on the Southeast by the former city limit of the City of Orangeburg and by lands formerly of Maude R. Hydrick and others; on the Southwest by lands of Campbell Rental Partnership; on the Northwest by Hillcrest, N. E. This area being a portion of lands annexed to the city on March 5, 1974.
2. Area bounded on the Northeast by Hydrick, N.E.; on the Southeast by the former city limits of the City of Orangeburg and by other lands of Betty Johnson Gray; on the Southwest by the former city limits of the City of Orangeburg and by lands of Jesse Johnson; on the Northwest by Hillcrest, N. E. This area is a portion of lands owned by Betty Johnson Gray being annexed to the city on March 5, 1974.


3. Area bounded on the Northeast by Hydrick, N. E.; on the Southeast by Hillcrest, N. E.; on the Southwest by the former city limits of City of Orangeburg and by other lands of Orangeburg Presbyterian Church; on the Northwest by Thomas, N. E. This area being a portion of lands annexed to the city on March 5, 1974.
4. Area bounded on the Northwest by Thomas, N.E.; on the Southeast by Hillcrest Subdivision, lands of Hydrick and others; on the Southwest by a branch. This area being a portion of lands annexed to the city on March 5, 1974.

Classify as "A-2 Residential" the unclassified area as herein described:


1. Area bounded on the Northeast by lands of Edisto Enterprises, Incorporated, measuring thereon one hundred seventy-eight and seven-tenths (178.7) feet, more or less; on the Southeast by lands of Wilbur H. Hunt, measuring thereon two hundred five (205) feet, more or less; on the Southwest by Hydrick, N.E., measuring thereon one hundred ninety-six and five-tenths (196.5) feet, more or less; on the Northwest by Hillcrest, N.E., measuring thereon two hundred fifty-five (255) feet, more or less. This area is lots one and two on a plat compiled for Edisto Enterprises, Incorporated, being annexed to the city on March 5, 1974.
2. Area bounded on the North by a branch, which branch constitutes the former city limits of the City of Orangeburg and separates the lands herein described from Hillcrest Subdivision, lands of Hydrick and others; on the Southeast by Hillcrest, N. E.; on the Southwest by Northview, N.E.; on the Northwest by Thomas, N.E.. A portion of this area is occupied by Northview Hills Apartments, being annexed to the city on March 5, 1974.
3. Area bounded on the Northeast by Northview, N.E.; on the Southeast by Hillcrest, N.E.; on the Southwest by Hydrick, N.E.; on the Northwest by Thomas, N.E. This area contains an entire city block, being annexed to the city on March 5, 1974.


Areas herein described are more particularly shown on a sketch in the office of the Engineering Department, City of Orangeburg.

PASSED by the City Council of the City of Orangeburg, South Carolina this 4th day of June, A.D., 1974.




Mayor





Councilmen

ATTEST: 

City Clerk

ORDINANCE 1974-7

AN ORDINANCE TO AMEND SECTION 27-16 OF THE CODE OF ORDINANCES, CITY OF ORANGEBURG, SOUTH CAROLINA, ADOPTED OCTOBER 21, 1969, RELATING TO SERVICE CHARGES TO BE DETERMINED AND PAID FOR THE PRIVILEGE OF USING THE PUBLIC SEWER SYSTEM OF THE CITY.

BE IT ORDAINED By the Mayor and Councilmen of the City of Orangeburg, in Council assembled and by authority of the same:

SECTION 1: Amend sub-paragraph (a) of Section 27-16 of said Code by striking said sub-paragraph in its entirety and inserting in lieu thereof the following:

"(a) Amount. All persons who shall install, use, maintain or have connected with the public sewer system of the City of Orangeburg one or more flush toilets or urinals shall pay a service charge therefor at such rate as may be determined from time to time by Resolution duly adopted by the City Council."

DONE AND RATIFIED in City Council by the City Council of Orangeburg, South Carolina, this 3rd day of Sept., 1974.

E. O. Pendleton
Mayor

J. J. Lomhouse

D. B. Smith
Kenneth M. Talley
Councilmen

ATTEST:

M. R. Campbell
City Clerk and Treasurer

AN ORDINANCE TO RAISE SUPPLIES AND MAKE APPROPRIATIONS
TO MEET THE LIABILITIES OF THE CITY OF ORANGEBURG, S.C.,
FOR THE YEAR COMMENCING JANUARY 1, 1974 AND ENDING
DECEMBER 31, 1974

BE IT ORDAINED by the Mayor and Councilmen of the City of Orangeburg,
S. C., in Council assembled, and by authority of the same:

That for the purpose of raising supplies and meeting the ordinary
expenses of the City of Orangeburg, S.C., for the year commencing January 1,
1974 and ending December 31, 1974, that a tax of sixty (60) mills be and the
same is hereby assessed on each dollar of the assessed value of all real
estate and personal property within the City of Orangeburg, S.C., except
as such which is exempt from taxation by law.

Tax levied under this ordinance shall be due and payable at the
office of the City Clerk and Treasurer, in the Municipal Building of the
City of Orangeburg, S.C., from the fifteenth (15) day of October, 1974 until
the thirtiety (30) day of November, 1974, from the hours of 9:00 A.M. to
5:00 P.M., Monday through Fridays. Saturdays and Sundays excepted.


After November 30, 1974, a penalty of fifteen (15) percent shall be
added to all unpaid taxes until December 31, 1974. On January 1, 1975
executions shall be issued on all unpaid taxes by the City Clerk and Treasurer
and delivered to the Delinquent Tax Collector, an additional cost of Two
Dollars (\$2.00) added to the penalties already incurred.


That for the purpose of carrying into effect this ordinance, the
City Clerk and Treasurer is hereby authorized, empowered and directed to
take such steps and do all things that may be necessary thereto as is provided
by law and the ordinances of the City of Orangeburg, S. C.,


DONE AND RATIFIED by the City Council of Orangeburg, S.C. in Council
assembled this 2nd day of October, A.D., 1974.




Mayor










Councilmen

ATTEST:



City Clerk